










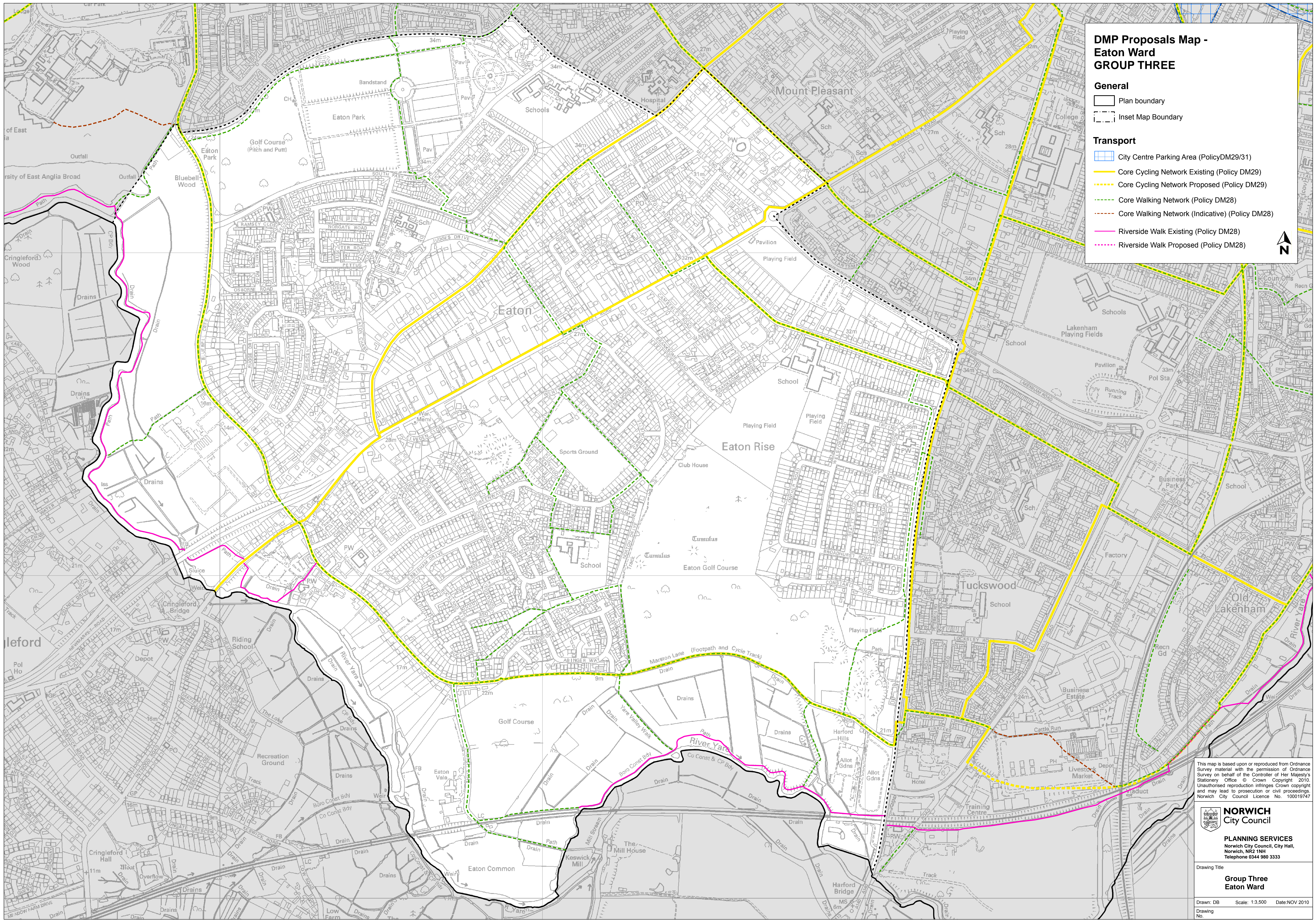
DMP Proposals Map - Eaton Ward GROUP THREE

General

-  Plan boundary
-  Inset Map Boundary

Transport

-  City Centre Parking Area (Policy DM29/31)
-  Core Cycling Network Existing (Policy DM29)
-  Core Cycling Network Proposed (Policy DM29)
-  Core Walking Network (Policy DM28)
-  Core Walking Network (Indicative) (Policy DM28)
-  Riverside Walk Existing (Policy DM28)
-  Riverside Walk Proposed (Policy DM28)



This map is based upon or reproduced from Ordnance Survey material with the permission of Ordnance Survey on behalf of the Controller of Her Majesty's Stationery Office. © Crown Copyright 2010. Unauthorised reproduction infringes Crown copyright and may lead to prosecution or civil proceedings. Norwich City Council Licence No. 100019747

NORWICH City Council
PLANNING SERVICES
 Norwich City Council, City Hall,
 Norwich, NR2 1NH
 Telephone 0344 980 3333

Drawing Title
Group Three Eaton Ward
 Drawn: DB Scale: 1:3,500 Date: NOV 2010
 Drawing No.