

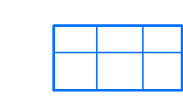








**DMP Proposals Map - South
GROUP THREE**

General

-  Plan boundary
-  Inset Map Boundary

Transport

-  City Centre Parking Area (Policy DM29/31)
-  Core Cycling Network Existing (Policy DM29)
-  Core Cycling Network Proposed (Policy DM29)
-  Core Walking Network (Policy DM28)
-  Core Walking Network (Indicative) (Policy DM28)
-  Riverside Walk Existing (Policy DM28)
-  Riverside Walk Proposed (Policy DM28)



This map is based upon or reproduced from Ordnance Survey material with the permission of Ordnance Survey on behalf of the Controller of Her Majesty's Stationery Office © Crown Copyright 2010. Unauthorised reproduction infringes Crown copyright and may lead to prosecution or civil proceedings. Norwich City Council Licence No. 100019747



**NORWICH
City Council**

PLANNING SERVICES
Norwich City Council, City Hall,
Norwich, NR2 1NH
Telephone 0344 980 3333

Drawing Title

Group Three, South

Drawn: DB Scale: 1:8,000 Date: NOV 2010

Drawing No.