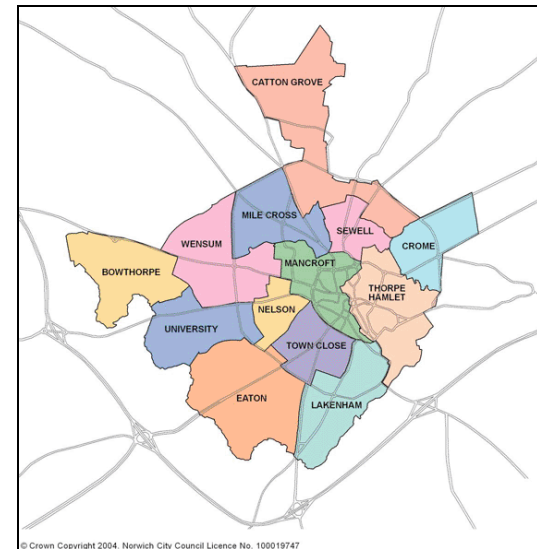


NORWICH OPEN SPACE NEEDS ASSESSMENT

PART 2

AREA PROFILES

SUB AREA 1 WEST

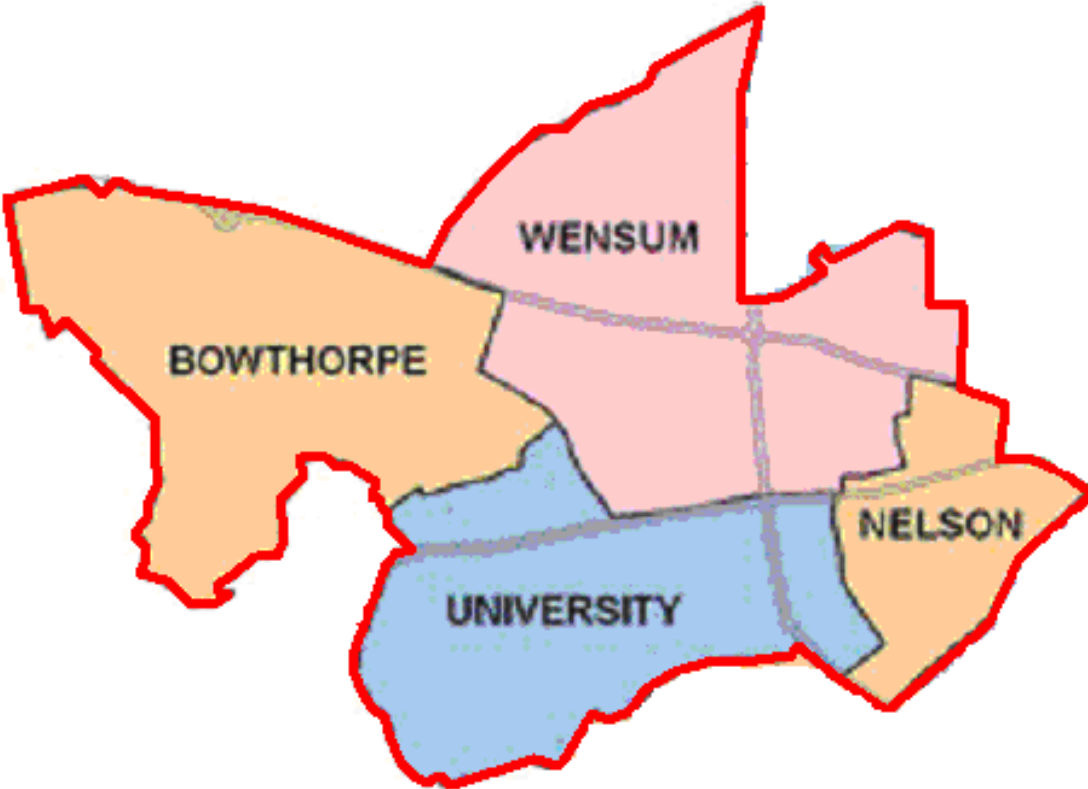


CONTENTS

Page (s)

1.0 Sub Area Map	2
2.0 Description of Sub Area	3
3.0 Quantity of provision	4 – 5
4.0 Access to facilities	6 – 7
5.0 Quality of facilities	8 – 9
6.0 Strategic Priorities	10
Appendices	

MAP OF SUB AREA



DESCRIPTION OF WEST SUB AREA

Location

The west sub area comprises the wards of Bowthorpe, University, Wensum and Nelson. Bowthorpe includes an urban extension to Norwich started in the 1970s and yet to be completed, as well as West Earham with predominantly inter-war housing. The Bowthorpe ward has good access to the valley of the River Wensum and the surrounding countryside. Wensum includes much of the North Earham, Larkman and Marlpit local authority housing estates, together with mainly Victorian terraced areas nearer the city centre and employment land off Sweet Briar Road. University ward includes UEA and extensive areas of green space to the west, and a mixture of social and private housing alongside the outer ring road. Nelson is a small ward of mainly private high-density Victorian terraced housing adjoining the city centre with little open space.

Population

The population of the wards in this sub area are as follows:

- Bowthorpe 11090
- Nelson 10020
- University 9960
- Wensum 11230
- Total 42300

QUANTITY OF OPEN SPACE

Set against the minimum recommended standards of provision, there is sufficient open space in total to meet the needs of the west area. The minimum requirement overall for 241 ha. Is easily met, and there is a balance of 76 ha above this. However if private land is excluded, there is a minor shortfall of open space overall.

In terms of the individual typologies the following apply

- There are adequate parks and gardens in the area, including three large parks and two further smaller areas with public access.
- There is more than sufficient natural and semi natural green space, though if land in private ownership is excluded, provision is only just adequate. However much of this is 'private' land is at UEA where there is permitted access by the wider community.
- Informal amenity open space is also easily adequate. Earham cemetery contributes almost half of the total informal amenity open space in this area. If land in private ownership is excluded there is still adequate open space.
- Play provision only meets about half of the proposed minimum standard.
- There is a minor shortfall of new allotments, to meet the proposed higher standard, though existing provision is more than the current average in Norwich
- There is a major deficiency of outdoor sports space – current provision only meets 30% of the proposed standard. There is an opportunity to use pitches outside the city boundary and UEA/Colney Lane.
- There are 30 ha of school grounds on 21 sites, which could be used to reduce some of the above shortfalls particularly for sports pitches.

WEST - Bowthorpe, University, Wensum & Nelson, population 42,300	Number of sites	Existing quantity (ha)	Existing quantity (ha/1000)	Required quantity (ha)	Required quantity (ha/1000)	Balance (ha)	Balance (ha/1000)	Supply
Parks & Gardens	5	43.56	1.03	26.23	0.62	17.33	0.41	Adequate
Natural/semi natural green space – total*	48	170.98	4.04	104.06	2.46	66.92	1.58	Adequate
Informal amenity open space – total**	66	70.11	1.66	42.30	1.00	27.81	0.66	Adequate
Play provision - total	34	4.23	0.10	7.61	0.18	-3.38	-0.08	Shortfall
Allotments	5	16.65	0.39	18.61	0.44	-1.96	-0.05	Shortfall
Outdoor sports facilities	7	12.43	0.29	42.72	1.01	-30.29	-0.72	Shortfall
TOTAL	165	317.96	7.52	241.53	5.71	76.43	1.81	Adequate

* Natural/semi natural green space public 38 97.48

* Natural/semi natural green space private 7 61.46

* Green corridors 3 12.04

**Churchyards & cemeteries 2 34.10

**Informal amenity open space public 53 18.00

**Informal amenity open space private 11 18.01

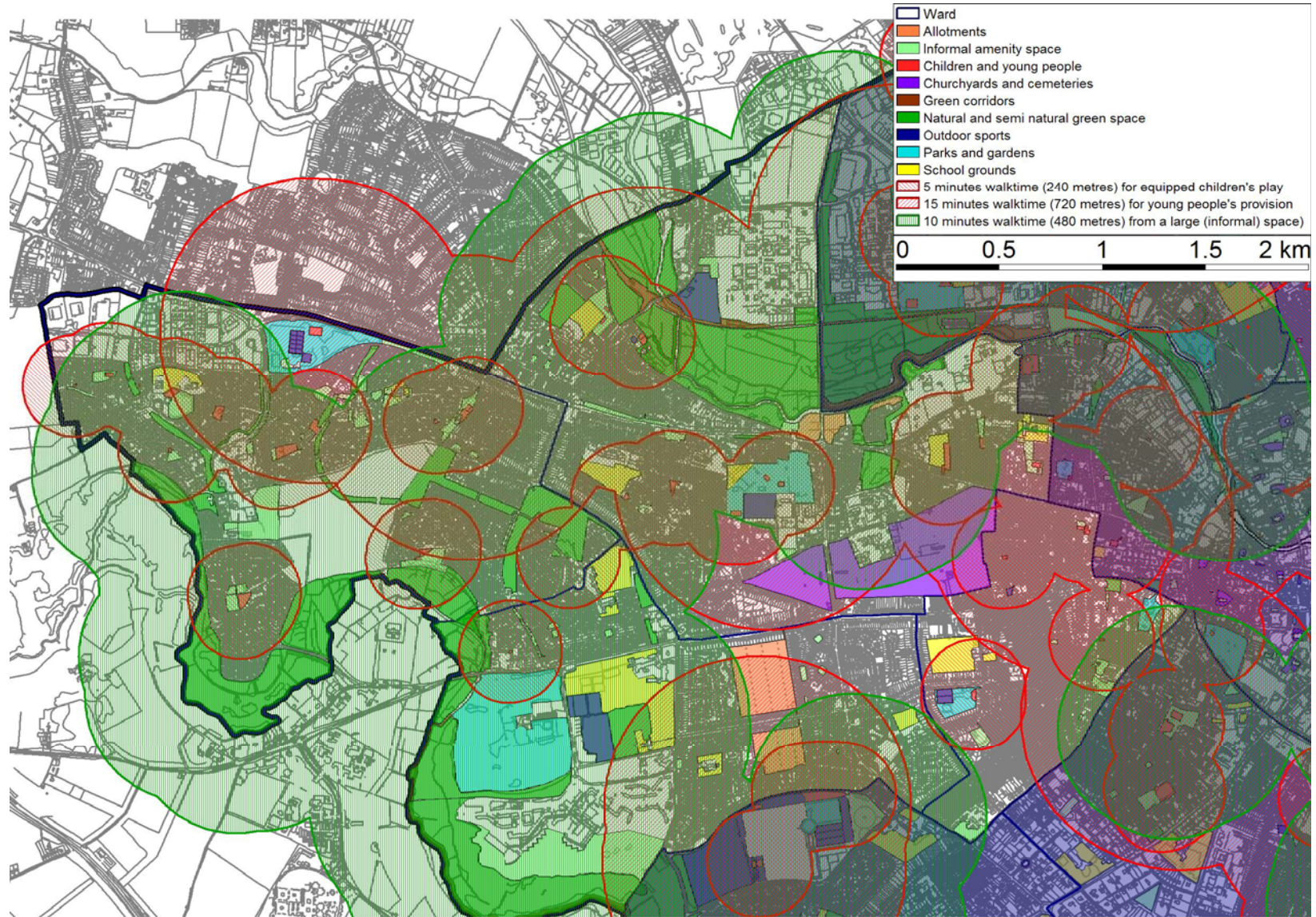
School grounds 21 30.35

ACCESS TO OPEN SPACE

An assessment has been made of the accessibility of residents of this sub area to a range of local facilities, namely play and larger informal spaces (over 1 ha). Accessibility to other more strategic facilities is dealt with in Part 1.

In general, accessibility to these facilities is good though there are gaps (see accompanying map)

Need to expand



QUALITY OF OPEN SPACE

The overall quality of open space in the West sub area is lower than the Norwich average. In particular:

- Parks and gardens are of a higher than average quality, and in particular Heigham Park and Plantation Gardens (which is private)
- Natural and semi natural green space is poorer than average, with Bevan Close in Bowthorpe scoring the lowest of all such open spaces in Norwich, and other poor areas including Three Score Tree Belt and Wendene Tree Belt in Bowthorpe. Blackdale Plantation is the best public natural green space and The Willows (Dereham Road) the best private green space./ Green corridors generally score higher than other areas of natural green space.
- Informal amenity open space is poorer than the city average, with Bowthorpe Cycleway and Drury Close (Bowthorpe) the worst public open spaces and George Borrow Road the worst private lane. Taylor Road, Belvoir Street and some private spaces score very highly. Earham Cemetery, the only churchyard or cemetery in the area is considered to be of high quality.
- Play provision is generally of a high quality though slightly below the city average. All the teenage facilities score highly and many children's play areas. Wensum Community Centre play area has the lowest score.
- Allotments rate at exactly the city average. Bellacre is the best site and Sycamore Crescent the poorest.
- Outdoor sports facilities are above average, in particular the private facilities at UEA and the Mitre PH, and at Heigham Park. Bowthorpe Park and the Bayer Sports Ground are considered the poorest sports facilities. The quality of ancillary and changing facilities was only scored for NCC facilities.

	Sub area average	Norwich average
Parks and gardens	76.1%	70.9%
Natural and semi natural green space	56.9%	61.1%
Informal amenity open space	66.4%	69.2%
Play provision for children and young people	74.0%	77.3%
Allotments	68.3%	68.3%
Outdoor sports facilities and 'recreation grounds'	77.0%	73.1%
Total	64.5%	68.6%

STRATEGIC PRIORITIES

- There is adequate open space overall in the West sub area to meet the recommended standard of open space provision, and in particular parks and gardens, natural and semi natural green space and informal amenity open space is well provided for. However some of the latter is in private ownership, and public access may be constrained. All open space that meets a community need should be retained, and the provision of additional open space in line with the recommended minimum standard should be made.
- There is a small shortfall in the provision of allotments, which should be made up in conjunction with new development to meet the recommended higher standard of provision.
- There is a major shortfall of play provision for children and young people and for outdoor sport, and these need to be addressed as part of any new development. Additional play provision should be made in areas local to new housing and in areas of lowest provision. Outdoor sport requires, in most cases, larger areas of land, and the solution to the existing shortage may lie more in the qualitative improvement of existing sites, including changing facilities, which can increase the capacity of playing areas, as well as seeking to bring into secured community use existing school pitches, courts and greens where this is appropriate than in new provision.
- The quality of open space in this area is generally below average although parks and gardens and outdoor sports areas are good. Future priorities should include qualitative improvements to natural green space and informal amenity open space, where these are considered desirable in the accompanying database below. This might include a whole range of enhancements to access, particularly for the disabled, signage, biodiversity, tree cover, or any of the factors scored in the assessment. Some play areas also require improvement.
- While there is only adequate open space in this area there may be circumstances where the disposal of areas of open space with poor quality and low value for the community might be redeveloped for other purposes where this might be of overall benefit to open space.
- The disposal of open space after the closure and rationalisation of schools in this area (e.g. at Blackdale School) should carefully consider the overall requirements for open space, and give priority to an alternative open space use in accordance with PPG17 before being considered for redevelopment for other uses.

DATABASE

URL	Ha	LOCATION	WARD	ZONE	CATEGORY	Quality %
U03	9.32	BLUEBELL NORTH	University	12	Allotments	66.6
U05	4.53	BLUEBELL SOUTH	University	12	Allotments	66.6
W03	1.28	BELLACRE	Wensum	2	Allotments	78.7
W38	0.45	SYCAMORE CRESCENT	Wensum	9	Allotments	57.1
W52	1.08	WOODLANDS	Wensum	9	Allotments	72.7
	16.65					68.3
B14	0.23	BOWTHORPE PARK	Bowthorpe	7	Children and YP MUGA	
B38	0.06	FOURWAYS	Bowthorpe	8	Children and YP MUGA	81.2
N03	0.06	BELVOIR STREET	Nelson	10	Children and YP MUGA	89.2
W05	0.07	BOWTHORPE SCHOOL COMMUNITY PARK	Wensum	8	Children and YP MUGA	61.5
W30	0.11	MEADOW VIEW	Wensum	2	Children and YP MUGA	71.8
W47	0.09	WEST END STREET	Wensum	9	Children and YP MUGA	82.5
W07	0.13	BOWTHORPE SCHOOL COMMUNITY PARK	Wensum	8	Children and YP Skateboard	76.6
W23	0.04	MARLPIT LANE OPEN SPACE	Wensum	2	Children and YP Skateboard	77.2
	0.80					77.1
B01	0.28	ASTLEY ROAD	Bowthorpe	7	Children and YP Play	79.5
B03	0.09	ATKINSON CLOSE	Bowthorpe	7	Children and YP Play	72.7
B04	0.03	BENDISH WAY	Bowthorpe	7	Children and YP Play	58.1
B09	0.50	BOWTHORPE CYCLE WAY	Bowthorpe	7	Children and YP Play	87.2
B20	0.25	CHAPEL BREAK VILLAGE CENTRE	Bowthorpe	7	Children and YP Play	75.0
B36	0.01	ENFIELD ROAD	Bowthorpe	8	Children and YP Play	92.3
B39	0.20	FOURWAYS	Bowthorpe	8	Children and YP Play	82.3
B42	0.02	JAY GARDENS	Bowthorpe	7	Children and YP Play	71.4
B47	0.33	RUNNELL (THE)	Bowthorpe	7	Children and YP Play	65.9

B48	0.04	SMEAT STREET	Bowthorpe	7	Children and YP Play	59.5
B54	0.25	STYLEMAN ROAD	Bowthorpe	7	Children and YP Play	59.5
B57	0.01	THURLBY ROAD	Bowthorpe	7	Children and YP Play	80.0
B65	0.16	WILBERFORCE ROAD	Bowthorpe	8	Children and YP Play	63.8
N05	0.09	BELVOIR STREET	Nelson	10	Children and YP Play	62.5
N06	0.03	CLARENDON STEPS	Nelson	13	Children and YP Play	79.0
N08	0.04	EDINBURGH ROAD	Nelson	10	Children and YP Play	59.5
N11	0.11	HEIGHAM PARK	Nelson	13	Children and YP Play	92.5
U21	0.02	SARAH WILLIMAN CLOSE	University	8	Children and YP Play	72.5
W06	0.06	BOWTHORPE SCHOOL COMMUNITY PARK	Wensum	8	Children and YP Play	90.9
W08	0.08	CADGE CLOSE	Wensum	8	Children and YP Play	78.7
W14	0.06	HELLESDON MEADOW (MEADOW VIEW)	Wensum	2	Children and YP Play	78.7
W22	0.05	MARLPIT LANE	Wensum	2	Children and YP Play	82.9
W37	0.17	RANWORTH ROAD	Wensum	8	Children and YP Play	70.6
W44	0.09	WENSUM COMMUNITY CENTRE	Wensum	9	Children and YP Play	43.5
W46	0.46	WENSUM VIEW	Wensum	9	Children and YP Play	59.0
W49	0.01	WESTEND STREET	Wensum	9	Children and YP Play	82.5
	3.43					73.1
W10	27.17	EARLHAM	Wensum	8	Churchyards & cemeteries	77.1
W10A	6.93	EARLHAM	Wensum	10	Churchyards & cemeteries	77.1
	34.10					77.1
U29	9.05	YARE VALLEY WALK	University/Eaton	12	Green corridors	64.2
W28	1.56	MARRIOTS WAY D - SWEETBRIAR RD - HELLESDON RD	Wensum	2	Green corridors	76.4
W29	1.43	MARRIOTS WAY E - HELLESDON RD - CITY BOUNDARY	Wensum	2	Green corridors	64.7
	12.04					68.4
B02	0.45	ATKINSON CLOSE	Bowthorpe	7	Informal amenity open space NCC	72.5
B05	0.21	BENDISH WAY GREEN	Bowthorpe	7	Informal amenity open space NCC	69.2

B07	0.42	BOWTHORPE COTTAGES	Bowthorpe	7	Informal amenity open space NCC	70.3
B10	0.12	BOWTHORPE CYCLE WAY O/S	Bowthorpe	7	Informal amenity open space NCC	48.0
B11	0.21	BOWTHORPE HERITAGE GARDENS	Bowthorpe	7	Informal amenity open space NCC	65.2
B16	0.02	BRAITHWAITE CLOSE	Bowthorpe	7	Informal amenity open space NCC	57.1
B21	1.29	CHAPEL BREAK VILLAGE GREEN	Bowthorpe	7	Informal amenity open space NCC	63.8
B24	0.36	CLOVER HILL VILLAGE GREEN	Bowthorpe	7	Informal amenity open space NCC	63.8
B26	0.34	CLOVERHILL FIRST SCHOOL	Bowthorpe	7	Informal amenity open space NCC	58.1
B28	0.16	DRAPER WAY	Bowthorpe	7	Informal amenity open space NCC	84.0
B30	0.05	DRURY CLOSE	Bowthorpe	7	Informal amenity open space NCC	36.0
B31	0.09	EARLHAM GREEN LANE 1	Bowthorpe	8	Informal amenity open space NCC	50.0
B32	0.09	EARLHAM GREEN LANE 2	Bowthorpe	8	Informal amenity open space NCC	50.0
B35	0.07	ENFIELD ROAD	Bowthorpe	8	Informal amenity open space NCC	56.2
B40	0.38	FOURWAYS OPEN SPACE	Bowthorpe	8	Informal amenity open space NCC	59.3
B43	3.62	OLD BOWTHORPE PARK	Bowthorpe	7	Informal amenity open space NCC	66.6
B44	0.36	RAWLEY ROAD	Bowthorpe	7	Informal amenity open space NCC	71.0
B45	0.20	RAWLEY ROAD GREEN	Bowthorpe	7	Informal amenity open space NCC	64.2
B46	0.76	RIMER CLOSE	Bowthorpe	7	Informal amenity open space NCC	61.2
B49	0.68	SOUND BARRIER	Bowthorpe	7	Informal amenity open space NCC	75.0
B52	0.10	ST. MILDRED'S ROAD OPEN SPACE	Bowthorpe	8	Informal amenity open space NCC	52.0
B53	0.04	STYLEMAN RD OPEN SPACE	Bowthorpe	7	Informal amenity open space NCC	57.1
B55	0.16	TAYLOR ROAD	Bowthorpe	8	Informal amenity open space NCC	97.1
B60	0.20	WALDERGRAVE	Bowthorpe	7	Informal amenity open space NCC	57.1
B61	0.17	WENDENE OPEN SPACE	Bowthorpe	7	Informal amenity open space NCC	52.6
B64	0.11	WILBERFORCE ROAD	Bowthorpe	8	Informal amenity open space NCC	50.0
B66	1.38	WILBERFORCE ROAD OPEN SPACE	Bowthorpe	8	Informal amenity open space NCC	70.0
B67	0.44	YAXLEY WAY	Bowthorpe	7	Informal amenity open space NCC	65.5
B68	0.05	YAXLEY WAY / ASTLEY RD C/WAY	Bowthorpe	7	Informal amenity open space NCC	80.6
N04	0.10	BELVOIR STREET	Nelson	10	Informal amenity open space NCC	87.5
N10	0.08	HEIGHAM GROVE	Nelson	10	Informal amenity open space NCC	68.0
N18	0.03	ROSE VALLEY	Nelson	13	Informal amenity open space NCC	76.4

U04	0.09	BLUEBELL ROAD	University	12	Informal amenity open space NCC	64.2
U06	0.11	CUNNINGHAM ROAD A	University	8	Informal amenity open space NCC	57.1
U07	0.09	CUNNINGHAM ROAD B	University	8	Informal amenity open space NCC	57.1
U12	0.28	FRIENDS ROAD	University	8	Informal amenity open space NCC	62.5
U13	0.19	GEORGE BORROW ROAD	University	12	Informal amenity open space NCC	62.9
U15	0.10	HENDERSON ROAD	University	12	Informal amenity open space NCC	75.0
U16	0.02	KENNETT CLOSE	University	12	Informal amenity open space NCC	57.1
U17	0.12	LOUND ROAD	University	12	Informal amenity open space NCC	76.9
U22	0.12	SCARNELL ROAD	University	8	Informal amenity open space NCC	62.5
W01	0.09	BATES GREEN	Wensum	2	Informal amenity open space NCC	57.1
W09	0.37	DARRELL PLACE	Wensum	8	Informal amenity open space NCC	60.0
W19	0.07	KNOWLAND GROVE	Wensum	2	Informal amenity open space NCC	63.2
W21	0.15	LEEWOOD CRESCENT	Wensum	2	Informal amenity open space NCC	50.0
W24	1.20	MARLPIT LANE OPEN SPACE	Wensum	2	Informal amenity open space NCC	65.7
W26	0.86	MARLPIT SOUND BARRIER	Wensum	2	Informal amenity open space NCC	72.0
W34	0.50	NORTHUMBERLAND STREET OPEN SPACE	Wensum	9	Informal amenity open space NCC	63.9
W35	0.09	RANDLE GREEN	Wensum	2	Informal amenity open space NCC	57.1
W43	0.26	WENSUM COMMUNITY CENTRE	Wensum	9	Informal amenity open space NCC	77.4
W48	0.36	WEST END STREET	Wensum	9	Informal amenity open space NCC	68.4
W51	0.13	WINSFORD WAY	Wensum	2	Informal amenity open space NCC	62.5
W54	0.09	CADGE CLOSE	Wensum	8	Informal amenity open space NCC	xxx
	18.00					64.0
B41	0.10	HUMBLEYARD	Bowthorpe	7	Informal amenity open space private	67.7
N07	0.76	COLMAN HOSPITAL (UNTHANK ROAD)	Nelson	13	Informal amenity open space private	87.1
N09	0.06	GARDEN HOUSE PH, DENBIGH ROAD	Nelson	13	Informal amenity open space private	80.5
N19	0.59	SCOUT HEADQUARTERS (JESSOP RD)	Nelson	13	Informal amenity open space private	65.7
N21	0.36	THE ELMS	Nelson	13	Informal amenity open space private	86.6
N21A	0.62	THE ELMS	Nelson	13	Informal amenity open space private	86.6
U14	0.03	GEORGE BORROW ROAD (HOUSING	University	12	Informal amenity open space private	59.2

		ASSOCIATION)				
U24	14.14	UEA	University	12	Informal amenity open space private	83.6
W04B	0.39	BOWTHORPE SCHOOL COMMUNITY PARK	Wensum	9	Informal amenity open space private	XXX
W16	0.60	HELLESDON ROAD	Wensum	2	Informal amenity open space private	66.6
W40	0.35	THE GATEHOUSE	Wensum	2	Informal amenity open space private	78.3
	18.01					76.2
B06	0.69	BEVAN CLOSE	Bowthorpe	8	Natural and semi natural green space NCC	39.1
B17	3.93	BUNKERS HILL	Bowthorpe	7	Natural and semi natural green space NCC	52.2
B17A	0.76	BUNKERS HILL	Bowthorpe	7	Natural and semi natural green space NCC	52.2
B19	0.21	CHAPEL BREAK ROAD TREE BELT	Bowthorpe	7	Natural and semi natural green space NCC	50.0
B19A	0.26	CHAPEL BREAK ROAD TREE BELT	Bowthorpe	7	Natural and semi natural green space NCC	50.0
B22	31.44	CHAPELBREAK ROAD MARSH/BOWTHORPE MARSH/ SOUTHERN PARK	Bowthorpe	7	Natural and semi natural green space NCC	69.5
B23	1.80	CHAPELBREAK TREE BELT	Bowthorpe	7	Natural and semi natural green space NCC	50.0
B27	0.64	CLOVERHILL TREE BELT	Bowthorpe	7	Natural and semi natural green space NCC	47.8
B34	6.07	EARLHAM MARSH	Bowthorpe	8	Natural and semi natural green space NCC	58.5
B37	0.10	ENFIELD ROAD/PITCHFORD ROAD	Bowthorpe	8	Natural and semi natural green space NCC	52.9
B56	0.23	THREE SCORE TREE BELT	Bowthorpe	7	Natural and semi natural green space NCC	43.4
B56A	0.74	THREE SCORE TREE BELT	Bowthorpe	7	Natural and semi natural green space NCC	43.4
B56B	0.21	THREE SCORE TREE BELT	Bowthorpe	7	Natural and semi natural green space NCC	43.4
B56C	0.35	THREE SCORE TREE BELT	Bowthorpe	7	Natural and semi natural green space	43.4

					NCC	
B56D	0.47	THREE SCORE TREE BELT	Bowthorpe	7	Natural and semi natural green space NCC	43.4
B58	0.75	TOYLE ROAD	Bowthorpe	7	Natural and semi natural green space NCC	52.9
B59	6.18	TWENTY ACRE WOODS	Bowthorpe	8	Natural and semi natural green space NCC	50.0
B59A	2.19	TWENTY ACRE WOODS	Bowthorpe	8	Natural and semi natural green space NCC	50.0
B62	0.23	WENDENE TREE BELT A	Bowthorpe	7	Natural and semi natural green space NCC	47.0
B62A	0.40	WENDENE TREE BELT A	Bowthorpe	7	Natural and semi natural green space NCC	47.0
B63	0.18	WENDENE TREE BELT B	Bowthorpe	7	Natural and semi natural green space NCC	47.0
B63A	0.08	WENDENE TREE BELT B	Bowthorpe	7	Natural and semi natural green space NCC	47.0
B63B	0.06	WENDENE TREE BELT B	Bowthorpe	7	Natural and semi natural green space NCC	47.0
N20	0.43	THE DELL	Nelson	13	Natural and semi natural green space NCC	51.6
U02	3.96	BLACKDALE PLANTATION	University	12	Natural and semi natural green space NCC	80.0
U10	9.02	EARLHAM PARK WOODS	University	12	Natural and semi natural green space NCC	69.6
U11	4.24	EARLHAM ROAD MARSH 1	University	12	Natural and semi natural green space NCC	75.0
U11A	2.23	EARLHAM ROAD MARSH 2	University	12	Natural and semi natural green space NCC	75.0
U18	1.26	MILLENNIUM GREEN	University	8	Natural and semi natural green space NCC	60.5
U20	0.67	OLD HOUSE PLANTATION	University	8	Natural and semi natural green space NCC	50.0
U20A	0.35	Old House Plantation	University	8	Natural and semi natural green space NCC	50.0

W15	1.75	HELLESDON MILL MEADOW	Wensum	2	Natural and semi natural green space NCC	62.8
W17	3.22	HELLESDON ROAD MARSH	Wensum	2	Natural and semi natural green space NCC	60.0
W18	5.11	HELLESDON ROAD MEADOW	Wensum	2	Natural and semi natural green space NCC	61.1
W27	2.64	MARLPIT WOODS	Wensum	2	Natural and semi natural green space NCC	47.2
W32	0.28	MORGANS RISE	Wensum	8	Natural and semi natural green space NCC	64.7
W39	1.70	SYCAMORE CRESCENT	Wensum	9	Natural and semi natural green space NCC	52.9
W53	2.64	WOODLANDS PARK	Wensum	10	Natural and semi natural green space NCC	58.8
	97.48					53.9
U25	24.61	UEA	University	12	Natural and semi natural green space private	XXX
W11	2.99	HELLESDON MARSHES 1 (HELLESDON RD)	Wensum	2	Natural and semi natural green space private	65.2
W12	6.81	HELLESDON MARSHES 2 (HELLESDON RD)	Wensum	2	Natural and semi natural green space private	65.3
W13	24.45	HELLESDON MARSHES 3 (SWEETBRIAR RD)	Wensum	2	Natural and semi natural green space private	56.5
W41	0.58	THE WILLOWS (DEREHAM RD)	Wensum	9	Natural and semi natural green space private	86.9
W42	1.11	WATERWORKS	Wensum	9	Natural and semi natural green space private	77.7
W55	0.90	AVENTIS (SWEET BRIAR ROAD)	Wensum	2	Natural and semi natural green space private	56.5
	61.46					68.0
B15	0.92	BOWTHORPE PARK	Bowthorpe	7	Outdoor Sport	62.2
N13	0.53	HEIGHAM PARK	Nelson	13	Outdoor Sport	87.1

N15	0.11	MITRE PH BOWLS GREEN (EDINBURGH RD)	Nelson	10	Outdoor Sport	84.7
U26	4.68	UEA	University	12	Outdoor Sport	83.6
W02	4.24	BAYER SPORTS GROUND (HELLESDON RD)	Wensum	2	Outdoor Sport	66.6
W04A	1.87	BOWTHORPE SCHOOL COMMUNITY PARK	Wensum	8	Outdoor Sport	XXX
W25	0.07	MARLPIT PH (HELLESDON RD)	Wensum	2	Outdoor Sport	77.7
	12.43					77.0
B13	7.55	BOWTHORPE PARK	Bowthorpe	7	Parks and gardens	62.2
N12	1.70	HEIGHAM PARK	Nelson	13	Parks and gardens	87.1
N17	1.18	PLANTATION GARDENS	Nelson	13	Parks and gardens	87.0
U09	26.79	EARLHAM PARK	University	12	Parks and gardens	68.1
W04	6.35	BOWTHORPE SCHOOL COMMUNITY PARK	Wensum	8	Parks and gardens	xxx
	43.56					76.1
B18	0.26	CHAPEL BREAK FS/IS	Bowthorpe	7	School grounds	
B25	0.13	CLOVERHILL FIRST SCHOOL	Bowthorpe	7	School grounds	
B25A	0.16	CLOVERHILL FIRST SCHOOL	Bowthorpe	7	School grounds	
B25B	0.05	CLOVERHILL FIRST SCHOOL	Bowthorpe	7	School grounds	
B25C	0.02	CLOVERHILL FIRST SCHOOL	Bowthorpe	7	School grounds	
B51	1.31	ST MICHAELS MS/JS	Bowthorpe	7	School grounds	
N01		AVENUE FS	Nelson		School grounds	
N02		AVENUE MS/JS	Nelson		School grounds	
N14	3.68	HEIGHAM PARK FS/RECREATION ROAD IS	Nelson		School grounds	
N16	0.23	PARKSIDE SS	Nelson		School grounds	
U01	0.91	BLACKDALE MS	University		School grounds	
U08	10.88	EARLHAM HS	University		School grounds	
U19	0.77	NORTHFIELDS FS/BLUEBELL PS	University		School grounds	
U23	0.87	ST THOMAS MORE MS/JS	University		School grounds	
U27	0.51	WEST EARLHAM FS/IS	University		School grounds	
U28	3.39	WEST EARLHAM MS/JS	University		School grounds	

W20	2.51	LARKMAN FS/MS/PS	Wensum		School grounds	
W31	1.56	MILL VIEW MS/KNOWLAND GROVE JS (VALLEY PS)	Wensum		School grounds	
W33	1.11	NELSON FS/IS	Wensum		School grounds	
W36	0.80	RANWORTH JS/HENDERSON PS	Wensum		School grounds	
W45	1.20	WENSUM MS/JS	Wensum		School grounds	
	30.35					